






**LEGEND**

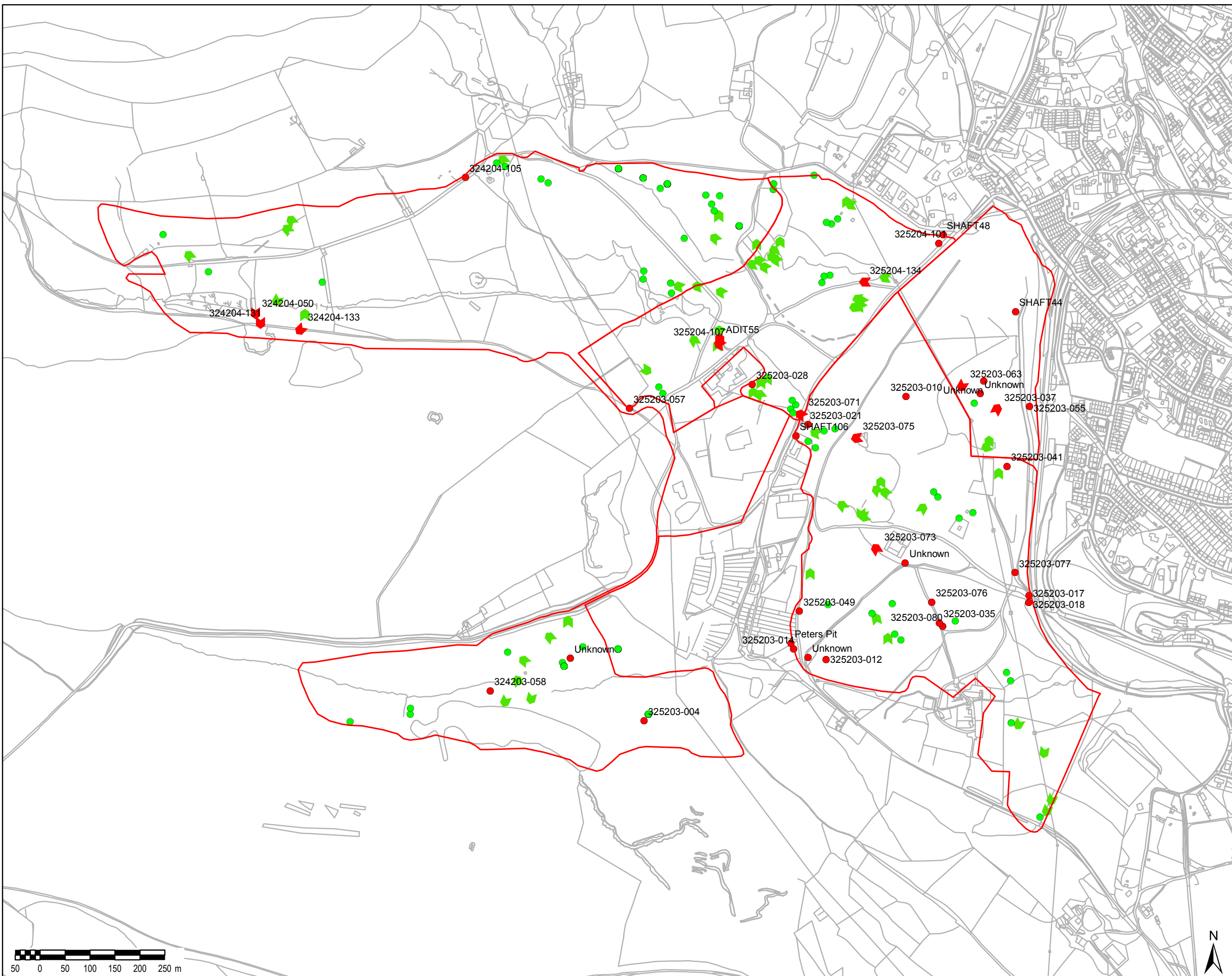
 Site Boundaries

**Shafts Master Mining Inventory - AECOM 2018**

-  Other
-  High Priority

**Adits Master Mining Inventory - AECOM 2018**

-  Other
-  High Priority



**Copyright:**

Ordnance Survey data © Crown copyright and database right 2014. Supplied by Welsh Assembly Government.

Based on AECOM's assessment of priority entries for further assessment/treatment.

Maps shows prioritisation of assessment and treatment. "Other" prioritisation ranking does not infer low or no risk associated with the mine entry.

**AECOM Internal Project No:**  
60552736

**Drawing Title:**  
**PRIORITY MINE  
ENTRIES  
FOR TREATMENT**

**Scale at A3:** 1:7,000  
**Drawing No:** FIGURE 10  
**Rev:** 001  
**Drawn:** GM  
**Chk'd:** JF  
**App'd:** JF  
**Date:** 24/08/18